



# 2022 OUR MAPS MINNESOTA

## Corrie Redistricting Plan

### COURT PRINCIPLES FOR DRAWING DISTRICTS

Minnesota must follow these rules (in no particular order):

- Districts of the same type should have the same number of residents.
- Protect racial, ethnic, and language minority voting rights.
- Keep Native American reservation land together.
- Districts should be convenient to traverse and be contiguous.
- Don't divide political subdivisions more than is needed.
- Keep communities of interest together.
- Districts should be compact (the only criterion that is lower priority than others).
- Districts must NOT be drawn with the purpose of protecting, promoting or defeating an incumbent, candidate, or party.

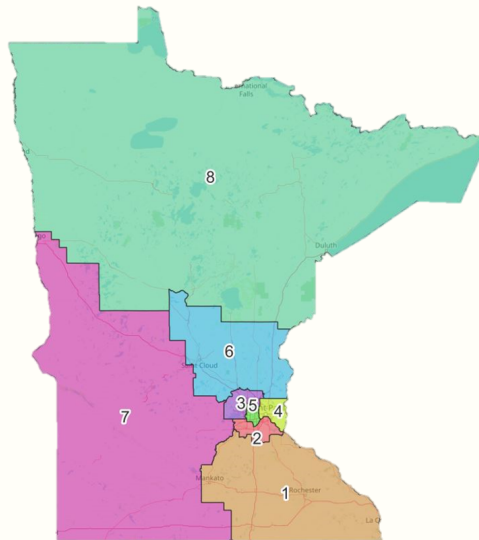


### CENTERING BIPOC COMMUNITIES

MN population growth over the last 10 years has been driven entirely by its growing BIPOC communities.

The Corrie Map centered input from BIPOC communities around Minnesota, resulting in the creation of:

- 9 House districts with more than 50% BIPOC population
- 5 Senate districts with more than 50% BIPOC population - more than any other plaintiff plans
- More opportunity districts (over 30% BIPOC) than any other plans (24 House, 10 Senate, 2 Congress)
- American Indian-centered districts: CD 8, SD 2, and HD 2B. (no other plaintiff plans do this)
- Districts center large African American/Black, Asian American, Latino/Hispanic in Twin Cities area
- Districts center emerging communities in places like Rochester, Nobles County, Faribault County, Chaska/Jackson/Shakopee



### NO FAVORITISM TO INCUMBENTS, CANDIDATES, OR PARTIES.

Unlike the Wattson, Anderson, or Sachs maps, the Corrie Plan /OurMapsMN centered community input, not incumbent or party protection.

### EXCELLENT ON ALL OTHER MAP PRINCIPLES

#### EQUAL POPULATION

Corrie's congressional and legislative plans meet U.S. constitutional standards and the court's standard.

#### CONVENIENT TO TRAVERSE, CONTIGUOUS, COMPACT

Corrie's congressional and legislative plans score as best or near best on compactness, compared to other plans. All Corrie districts are contiguous, and convenient.

#### MINIMIZES CITY SPLITS

Corrie's congressional and legislative plans have the FEWEST city splits, compared to the other proposed plans.



# 2022 OUR MAPS MINNESOTA

## Corrie Redistricting Plan

Our Maps MN led 100+ hours of redistricting education sessions; community outreach and listening sessions; and map drawing sessions around Minnesota

Our Maps MN Helped develop 40+ community of interest maps based on information shared by community members about their collective experiences

The Corrie Plaintiffs' redistricting plan reflects the 40+ community of interest maps created through the Our Maps MN campaign.

### CORRIE MAPS CENTER BIPOC COMMUNITIES

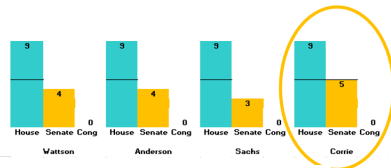
#### MINNESOTA'S BIPOC POPULATIONS GREW BY 454,000, DRIVING THE STATE'S OVERALL GROWTH

#### Minority Voting Rights

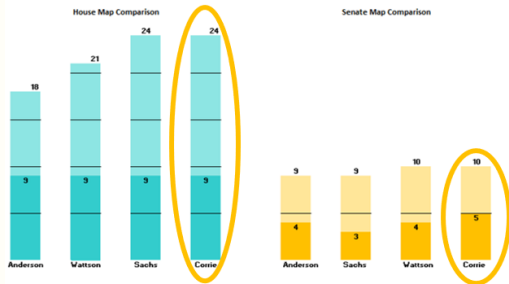
Corrie Plaintiffs' Redistricting Plans created:

- 9 House districts with more than 50% minority population
- 5 Senate districts with more than 50% minority population

The Corrie Plaintiffs' Redistricting Plan Creates More Majority-Minority Districts Than Any Other Party's Plan



The Corrie Plaintiffs' Redistricting Plan Creates More Opportunity Districts Than Any Other Party 24 Senate Districts, 10 House Districts with 30% BIPOC



The Corrie Plaintiffs' Redistricting Plan Has the Fewest City Splits of Any Plan

